

NETWORK OF TRAILS SOUTHERN FACE OF SIERRA BLANCA, MARBELLA

MARBELLA








★★★★★
5 Star Destination



EXCMO. AYUNTAMIENTO DE
MARBELLA
Degación de Turismo
www.turismo.marbella.es



TRAILS

-  1- CAMINO VIEJO DE ISTÁN - CANTERA
DIFFICULTY: Low
TYPE: Linear
LENGTH: 2,5 km (outward)
ESTIMATED TIME: 45 min (outward)
-  2- MARBELLA-JUANAR - (PR-A-169)
DIFFICULTY: Low
TYPE: Linear
LENGTH: 6 km (outward)
ESTIMATED TIME: 2 h 30 min (outward)
-  3- NAGÜELES-BUENAVISTA-LOS MONJES
DIFFICULTY: Low
TYPE: Linear
LENGTH: 6 km (outward)
ESTIMATED TIME: 2 h 30 min (outward)
-  4- RUTA DE LOS TRES VALLES
DIFFICULTY: High
TYPE: Linear
LENGTH: 8,5 km (outward)
ESTIMATED TIME: 4 h (outward)
-  5- SENDA DE LOS MONJES
DIFFICULTY: Low
TYPE: Linear
LENGTH: 2,5 km (outward)
ESTIMATED TIME: 45 min (outward)
-  6- EL FARO PATH
DIFFICULTY: Low
TYPE: Circular
LENGTH: 6 km
ESTIMATED TIME: 3 h
-  7- OTHER TRAILS

-  GR-249
THE GREAT MÁLAGA PATH
-  NETWORK OF TRAILS
SOUTHERN FACE
OF SIERRA BLANCA
(MARBELLA)
-  SPRING

La Concha 1.215 m
X-327797,56 m
Y-4046997,03 m

Cerro del Lastonar 1.275 m
X-328331,03 m
Y-4047621,93 m

Salto del Lobo 1.229 m
X-328869,08 m
Y-4048195,81 m

Cruz de Juanar 1.184 m
X-330337,09 m
Y-4048229,40 m

Tajo Negro 1.092 m
X-331560,15 m
Y-4048173,41 m

